

**ORDER GRANTING PERMIT AND RIGHT-OF-WAY
TO CONSTRUCT PIPELINE, ROAD CROSSING, AND/OR ROAD CUT**

Now, on this 9, day of February, ~~2012~~ ²⁰¹⁵ at a regular session of the Commissioners' Court of Clay County, Texas, came on to be considered the application of (contractor) Mortenson Construction, (address) Circuit 5 Box 3 Oliver Wells Rd., (telephone #) 763-287-3661, hereafter referred to as "contractor", for a permit and right-of-way to lay, construct, maintain, operate or remove a pipeline, road crossing, and/or road cut, along, over and across or under the public roads, streets, alleyways or highways in the County of Clay, State of Texas, described on the plat attached, and the court having considered such application, it is accordingly ORDERED by the Court:

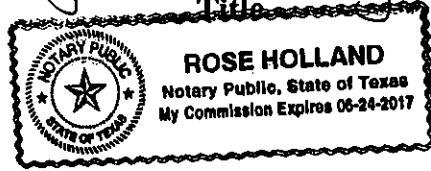
1. That the County of Clay, State of Texas, does hereby grant the right, privilege and right-of-way to contractor to lay, construct, maintain, operate and/or remove a pipeline, road crossing, and/or road cut, along, over, across or under the public roads, streets, alleyways of the County of Clay, State of Texas, as described in the plat attached.
2. That such pipeline, road crossing, and/or road cut, shall be buried, covered, constructed and maintained as not to interfere with the uses and occupancy of such roads by the public and shall be buried at least three (3') feet below the present barditch on said county road.
3. That any adjustment of said pipeline, road crossing, and/or road cut, required for any state farm to market road or any other improved road would be at 100% percent cost to contractor.
4. That all the rights, privileges and right-of-ways hereinabove mentioned are by this order duly vested in the said contractor, its successors and assigns, without any further grant or procedure.
5. That contractor shall restore roadway and/or right-of-way to its previous condition; and/or shall pay to Clay County, Texas reasonable compensation for the restoration of said roadway and/or right-of-way.

NA (check if applicable) an agreed payment as reasonable compensation in the amount of \$200.00 payable by contractor to Clay County, Texas.

Agreed and Accepted:

James D. White
Contractor

By: Project Manager
Title



STATE OF TEXAS §
COUNTY OF Archer §


Before me, the undersigned authority, on this day personally appeared James D. White, known to me to be the person whose name is subscribed to the foregoing instrument and acknowledged to me that he executed the same for the purposes and consideration therein expressed and in the capacity therein stated.

Given under my hand and seal of office this 2 day of February, ~~2012~~ ²⁰¹⁵.

Rose M. Holland
Notary Public in and for Archer County, Texas

* * * *

Kenneth Liggett
Kenneth Liggett, County Judge



STATE OF TEXAS §
COUNTY OF CLAY §

Before me, the undersigned authority, on this day personally appeared Kenneth Liggett known to me to be the person whose name is subscribed to the foregoing instrument and acknowledged to me that he executed the same for the purposes and consideration therein expressed and in the capacity therein stated.

Given under my hand and seal of office this 9th day of February, 2015.

Wendy Holden
Notary Public in and for Clay County, Texas

Located on Oliver
Wells Rd. ~0.70 miles
West off Hoff Rd.

Circuit 5 Bore 3

Hoff Rd

Ruler

Line Path Pro

Measure the distance between multiple points on the ground

Length: 0.70 Miles

Mouse Navigation

Save Clear

**ORDER GRANTING PERMIT AND RIGHT-OF-WAY
TO CONSTRUCT PIPELINE, ROAD CROSSING, AND/OR ROAD CUT**

Now, on this 9 day of February, ~~2012~~ ²⁰¹⁵ at a regular session of the Commissioners' Court of Clay County, Texas, came on to be considered the application of (contractor) Mortenson Construction, (address) Circuit 2 Bore 2 Lobb Rd., (telephone #) 763-287-3461 hereafter referred to as "contractor", for a permit and right-of-way to lay, construct, maintain, operate or remove a pipeline, road crossing, and/or road cut, along, over and across or under the public roads, streets, alleyways or highways in the County of Clay, State of Texas, described on the plat attached, and the court having considered such application, it is accordingly ORDERED by the Court:

1. That the County of Clay, State of Texas, does hereby grant the right, privilege and right-of-way to contractor to lay, construct, maintain, operate and/or remove a pipeline, road crossing, and/or road cut, along, over, across or under the public roads, streets, alleyways of the County of Clay, State of Texas, as described in the plat attached.
2. That such pipeline, road crossing, and/or road cut, shall be buried, covered, constructed and maintained as not to interfere with the uses and occupancy of such roads by the public and shall be buried at least three (3') feet below the present barditch on said county road.
3. That any adjustment of said pipeline, road crossing, and/or road cut, required for any state farm to market road or any other improved road would be at 100% percent cost to contractor.
4. That all the rights, privileges and right-of-ways hereinabove mentioned are by this order duly vested in the said contractor, its successors and assigns, without any further grant or procedure.
5. That contractor shall restore roadway and/or right-of-way to its previous condition; and/or shall pay to Clay County, Texas reasonable compensation for the restoration of said roadway and/or right-of-way.


NA (check if applicable) an agreed payment as reasonable compensation in the amount of \$200.00 payable by contractor to Clay County, Texas.

Agreed and Accepted:

James D White
Contractor

By: Project Manager
Title

STATE OF TEXAS §
COUNTY OF Archer §




Before me, the undersigned authority, on this day personally appeared James D. White, known to me to be the person whose name is subscribed to the foregoing instrument and acknowledged to me that he executed the same for the purposes and consideration therein expressed and in the capacity therein stated.

Given under my hand and seal of office this 2 day of February, ~~2012~~ ²⁰¹⁵.

Rose M Holland
Notary Public in and for Archer County, Texas

* * * *

Kenneth Liggett
Kenneth Liggett, County Judge



STATE OF TEXAS §
COUNTY OF CLAY §

Before me, the undersigned authority, on this day personally appeared Kenneth Liggett known to me to be the person whose name is subscribed to the foregoing instrument and acknowledged to me that he executed the same for the purposes and consideration therein expressed and in the capacity therein stated.

Given under my hand and seal of office this 9th day of February, 2012.

Wendy Holden
Notary Public in and for Clay County, Texas

Line Path Pro

Measure the distance between multiple points on the ground

Length: 0.43 Miles

Mouse Navigation

Save

Clear

Located on Cobb road
~0.43 miles south of
Henderson

① Circuit 2 Bore 2

**ORDER GRANTING PERMIT AND RIGHT-OF-WAY
TO CONSTRUCT PIPELINE, ROAD CROSSING, AND/OR ROAD CUT**

Now, on this 9 day of February, ~~2012~~²⁰¹⁵ at a regular session of the Commissioners' Court of Clay County, Texas, came on to be considered the application of (contractor) Mortenson Construction, (address) Circuit 10 Borel Cobb Rd., (telephone #) 763-287-3661, hereafter referred to as "contractor", for a permit and right-of-way to lay, construct, maintain, operate or remove a pipeline, road crossing, and/or road cut, along, over and across or under the public roads, streets, alleyways or highways in the County of Clay, State of Texas, described on the plat attached, and the court having considered such application, it is accordingly ORDERED by the Court:


1. That the County of Clay, State of Texas, does hereby grant the right, privilege and right-of-way to contractor to lay, construct, maintain, operate and/or remove a pipeline, road crossing, and/or road cut, along, over, across or under the public roads, streets, alleyways of the County of Clay, State of Texas, as described in the plat attached.
2. That such pipeline, road crossing, and/or road cut, shall be buried, covered, constructed and maintained as not to interfere with the uses and occupancy of such roads by the public and shall be buried at least three (3') feet below the present barditch on said county road.
3. That any adjustment of said pipeline, road crossing, and/or road cut, required for any state farm to market road or any other improved road would be at 100% percent cost to contractor.
4. That all the rights, privileges and right-of-ways hereinabove mentioned are by this order duly vested in the said contractor, its successors and assigns, without any further grant or procedure.
5. That contractor shall restore roadway and/or right-of-way to its previous condition; and/or shall pay to Clay County, Texas reasonable compensation for the restoration of said roadway and/or right-of-way.

NA (check if applicable) an agreed payment as reasonable compensation in the amount of \$200.00 payable by contractor to Clay County, Texas.

Agreed and Accepted:

James D. White
Contractor

By: Project Manager
Title



STATE OF TEXAS §

COUNTY OF Archer §


Before me, the undersigned authority, on this day personally appeared James D. White, known to me to be the person whose name is subscribed to the foregoing instrument and acknowledged to me that he executed the same for the purposes and consideration therein expressed and in the capacity therein stated.

Given under my hand and seal of office this 2 day of February, ²⁰¹⁵~~2012~~.

Rose M. Holland
Notary Public in and for Archer County, Texas

* * * *

Kenneth Liggett
Kenneth Liggett, County Judge



STATE OF TEXAS §

COUNTY OF CLAY §

Before me, the undersigned authority, on this day personally appeared Kenneth Liggett known to me to be the person whose name is subscribed to the foregoing instrument and acknowledged to me that he executed the same for the purposes and consideration therein expressed and in the capacity therein stated.

Given under my hand and seal of office this 9th day of February 2015.

Wendy Holden
Notary Public in and for Clay County, Texas

Located on Cobb Rd. ~
0.28 miles north of
Oliver Wells Rd.

Oliver Wells Rd

Cobb Rd

Circuit 10 Bore 1

Ruler

Line Path Pro

Measure the distance between multiple points on the ground

Length: 0.28 miles

Mouse Navigation

Save Clear

**ORDER GRANTING PERMIT AND RIGHT-OF-WAY
TO CONSTRUCT PIPELINE, ROAD CROSSING, AND/OR ROAD CUT**

Now, on this 9 day of February, ~~2012~~²⁰¹⁵ at a regular session of the Commissioners' Court of Clay County, Texas, came on to be considered the application of (contractor) Mortenson Construction, (address) Circuit 9 Borel Cablo Rd., (telephone #) 763-287-3661, hereafter referred to as "contractor", for a permit and right-of-way to lay, construct, maintain, operate or remove a pipeline, road crossing, and/or road cut, along, over and across or under the public roads, streets, alleyways or highways in the County of Clay, State of Texas, described on the plat attached, and the court having considered such application, it is accordingly ORDERED by the Court:

1. That the County of Clay, State of Texas, does hereby grant the right, privilege and right-of-way to contractor to lay, construct, maintain, operate and/or remove a pipeline, road crossing, and/or road cut, along, over, across or under the public roads, streets, alleyways of the County of Clay, State of Texas, as described in the plat attached.
2. That such pipeline, road crossing, and/or road cut, shall be buried, covered, constructed and maintained as not to interfere with the uses and occupancy of such roads by the public and shall be buried at least three (3') feet below the present barditch on said county road.
3. That any adjustment of said pipeline, road crossing, and/or road cut, required for any state farm to market road or any other improved road would be at 100% percent cost to contractor.
4. That all the rights, privileges and right-of-ways hereinabove mentioned are by this order duly vested in the said contractor, its successors and assigns, without any further grant or procedure.
5. That contractor shall restore roadway and/or right-of-way to its previous condition; and/or shall pay to Clay County, Texas reasonable compensation for the restoration of said roadway and/or right-of-way.

NA (check if applicable) an agreed payment as reasonable compensation in the amount of \$200.00 payable by contractor to Clay County, Texas.

Agreed and Accepted:

James D White
Contractor


By: Project Manager
Title

STATE OF TEXAS

§

COUNTY OF Archer

§



Before me, the undersigned authority, on this day personally appeared James D White, known to me to be the person whose name is subscribed to the foregoing instrument and acknowledged to me that he executed the same for the purposes and consideration therein expressed and in the capacity therein stated.

Given under my hand and seal of office this 2 day of February, ²⁰¹⁵2012.

Rose Holland
Notary Public in and for Archer County, Texas

* * * *


Kenneth Liggett
Kenneth Liggett, County Judge

STATE OF TEXAS

§

COUNTY OF CLAY

§



Before me, the undersigned authority, on this day personally appeared Kenneth Liggett known to me to be the person whose name is subscribed to the foregoing instrument and acknowledged to me that he executed the same for the purposes and consideration therein expressed and in the capacity therein stated.

Given under my hand and seal of office this 2nd day of February, 2012.

Wendy Holden
Notary Public in and for Clay County, Texas

② Circuit 9 Bare 1

Located on Cobb Rd. ~
0.88 Miles north of
Oliver Wells Rd.

Ruler

Line Path Pro

Measure the distance between multiple points on the ground

Length: 0.88 Miles

Mouse Navigation

Save Clear

Cobb-Rd

Oliver=Wells-Rd

**ORDER GRANTING PERMIT AND RIGHT-OF-WAY
TO CONSTRUCT PIPELINE, ROAD CROSSING, AND/OR ROAD CUT**

Now, on this 9 day of February, ~~2012~~²⁰¹⁵ at a regular session of the Commissioners' Court of Clay County, Texas, came on to be considered the application of (contractor) Mortenson Construction, (address) Circuit 6 Box 3 Wright Rd., (telephone #) 763-287-3661, hereafter referred to as "contractor", for a permit and right-of-way to lay, construct, maintain, operate or remove a pipeline, road crossing, and/or road cut, along, over and across or under the public roads, streets, alleyways or highways in the County of Clay, State of Texas, described on the plat attached, and the court having considered such application, it is accordingly ORDERED by the Court:

1. That the County of Clay, State of Texas, does hereby grant the right, privilege and right-of-way to contractor to lay, construct, maintain, operate and/or remove a pipeline, road crossing, and/or road cut, along, over, across or under the public roads, streets, alleyways of the County of Clay, State of Texas, as described in the plat attached.
2. That such pipeline, road crossing, and/or road cut, shall be buried, covered, constructed and maintained as not to interfere with the uses and occupancy of such roads by the public and shall be buried at least three (3') feet below the present barditch on said county road.
3. That any adjustment of said pipeline, road crossing, and/or road cut, required for any state farm to market road or any other improved road would be at 100% percent cost to contractor.
4. That all the rights, privileges and right-of-ways hereinabove mentioned are by this order duly vested in the said contractor, its successors and assigns, without any further grant or procedure.
5. That contractor shall restore roadway and/or right-of-way to its previous condition; and/or shall pay to Clay County, Texas reasonable compensation for the restoration of said roadway and/or right-of-way.


NA (check if applicable) an agreed payment as reasonable compensation in the amount of \$200.00 payable by contractor to Clay County, Texas.

Agreed and Accepted:

James D White
Contractor

By: Project Manager
Title

STATE OF TEXAS §
COUNTY OF Archer §



Before me, the undersigned authority, on this day personally appeared James D White, known to me to be the person whose name is subscribed to the foregoing instrument and acknowledged to me that he executed the same for the purposes and consideration therein expressed and in the capacity therein stated.

Given under my hand and seal of office this 2 day of February, ²⁰¹⁵~~2012~~.

Rose M. Holland
Notary Public in and for Archer County, Texas

* * * *

Kenneth Liggett
Kenneth Liggett, County Judge



STATE OF TEXAS §
COUNTY OF CLAY §

Before me, the undersigned authority, on this day personally appeared Kenneth Liggett known to me to be the person whose name is subscribed to the foregoing instrument and acknowledged to me that he executed the same for the purposes and consideration therein expressed and in the capacity therein stated.

Given under my hand and seal of office this 9th day of February, 2015.

Wendy Holden
Notary Public in and for Clay County, Texas

Circuit 6 Bore 3

Wright Rd

Wright Rd

Ruler

Line Path Pro

Measure the distance between multiple points on the ground

Length: 0.65 Miles

Mouse Navigation

Save Clear

Located on Wright Rd.
~0.65 miles south of
Oliver Wells Rd.

**ORDER GRANTING PERMIT AND RIGHT-OF-WAY
TO CONSTRUCT PIPELINE, ROAD CROSSING, AND/OR ROAD CUT**

Now, on this 9 day of February, ²⁰¹⁵~~2012~~ at a regular session of the Commissioners' Court of Clay County, Texas, came on to be considered the application of (contractor) Mortenson Construction, (address) Circuit 5 Bore 2 Hoff Rd., (telephone #) 763-287-3661 hereafter referred to as "contractor", for a permit and right-of-way to lay, construct, maintain, operate or remove a pipeline, road crossing, and/or road cut, along, over and across or under the public roads, streets, alleyways or highways in the County of Clay, State of Texas, described on the plat attached, and the court having considered such application, it is accordingly ORDERED by the Court:

1. That the County of Clay, State of Texas, does hereby grant the right, privilege and right-of-way to contractor to lay, construct, maintain, operate and/or remove a pipeline, road crossing, and/or road cut, along, over, across or under the public roads, streets, alleyways of the County of Clay, State of Texas, as described in the plat attached.
2. That such pipeline, road crossing, and/or road cut, shall be buried, covered, constructed and maintained as not to interfere with the uses and occupancy of such roads by the public and shall be buried at least three (3') feet below the present ditch on said county road.
3. That any adjustment of said pipeline, road crossing, and/or road cut, required for any state farm to market road or any other improved road would be at 100% percent cost to contractor.
4. That all the rights, privileges and right-of-ways hereinabove mentioned are by this order duly vested in the said contractor, its successors and assigns, without any further grant or procedure.
5. That contractor shall restore roadway and/or right-of-way to its previous condition; and/or shall pay to Clay County, Texas reasonable compensation for the restoration of said roadway and/or right-of-way.

NA (check if applicable) an agreed payment as reasonable compensation in the amount of \$200.00 payable by contractor to Clay County, Texas.


Agreed and Accepted:

James D White
Contractor

By: Project Manager
Title

STATE OF TEXAS §

COUNTY OF Archer §



Before me, the undersigned authority, on this day personally appeared James D white, known to me to be the person whose name is subscribed to the foregoing instrument and acknowledged to me that he executed the same for the purposes and consideration therein expressed and in the capacity therein stated.

Given under my hand and seal of office this 2 day of February, 2012 2015

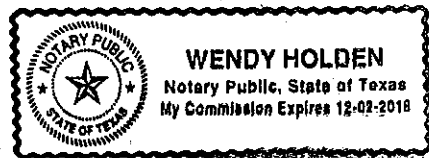
Rose M Holland
Notary Public in and for Archer County, Texas

* * * *

Kenneth Liggett
Kenneth Liggett, County Judge

STATE OF TEXAS §

COUNTY OF CLAY §



Before me, the undersigned authority, on this day personally appeared Kenneth Liggett known to me to be the person whose name is subscribed to the foregoing instrument and acknowledged to me that he executed the same for the purposes and consideration therein expressed and in the capacity therein stated.

Given under my hand and seal of office this 9th day of February 2015.

Wendy Holden
Notary Public in and for Clay County, Texas

© Circuit 5, Bore 2

Hoff Rd

Oliver Wells Rd

Ruler

Line Path Pro

Measure the distance between multiple points on the ground

Length: 0.76 Miles

Mouse Navigation

Save Clear

Bore located on Hoff Rd ~0.76 miles north of Oliver Wells Rd

**ORDER GRANTING PERMIT AND RIGHT-OF-WAY
TO CONSTRUCT PIPELINE, ROAD CROSSING, AND/OR ROAD CUT**

Now, on this 9 day of February, ²⁰¹⁵~~2012~~ at a regular session of the Commissioners' Court of Clay County, Texas, came on to be considered the application of (contractor) Mortenson Construction, (address) Circuit 7 Base 2 Oliver Wells Rd., (telephone #) 763-287-3461, hereafter referred to as "contractor", for a permit and right-of-way to lay, construct, maintain, operate or remove a pipeline, road crossing, and/or road cut, along, over and across or under the public roads, streets, alleyways or highways in the County of Clay, State of Texas, described on the plat attached, and the court having considered such application, it is accordingly ORDERED by the Court:


1. That the County of Clay, State of Texas, does hereby grant the right, privilege and right-of-way to contractor to lay, construct, maintain, operate and/or remove a pipeline, road crossing, and/or road cut, along, over, across or under the public roads, streets, alleyways of the County of Clay, State of Texas, as described in the plat attached.
2. That such pipeline, road crossing, and/or road cut, shall be buried, covered, constructed and maintained as not to interfere with the uses and occupancy of such roads by the public and shall be buried at least three (3') feet below the present barditch on said county road.
3. That any adjustment of said pipeline, road crossing, and/or road cut, required for any state farm to market road or any other improved road would be at 100% percent cost to contractor.
4. That all the rights, privileges and right-of-ways hereinabove mentioned are by this order duly vested in the said contractor, its successors and assigns, without any further grant or procedure.
5. That contractor shall restore roadway and/or right-of-way to its previous condition; and/or shall pay to Clay County, Texas reasonable compensation for the restoration of said roadway and/or right-of-way.

NA (check if applicable) an agreed payment as reasonable compensation in the amount of \$200.00 payable by contractor to Clay County, Texas.

Agreed and Accepted:

James D White
Contractor

By: Project Manager
Title



STATE OF TEXAS §
COUNTY OF Archer §

Before me, the undersigned authority, on this day personally appeared James D White, known to me to be the person whose name is subscribed to the foregoing instrument and acknowledged to me that he executed the same for the purposes and consideration therein expressed and in the capacity therein stated.

Given under my hand and seal of office this 2 day of February, ~~2012~~ 2015

Rose M Holland
Notary Public in and for Archer County, Texas

* * * *

Kenneth Liggett
Kenneth Liggett, County Judge



STATE OF TEXAS §
COUNTY OF CLAY §

Before me, the undersigned authority, on this day personally appeared Kenneth Liggett known to me to be the person whose name is subscribed to the foregoing instrument and acknowledged to me that he executed the same for the purposes and consideration therein expressed and in the capacity therein stated.

Given under my hand and seal of office this 9th day of February, 2015.

Wendy Holden
Notary Public in and for Clay County, Texas

Oliver-WellsRd

Circuit 7 Bore 2

Ruler

Line

Path

Pro

Measure the distance between multiple points on the ground

Length:

0.63 Miles

Mouse Navigation

Save

Clear

Located on Oliver
Wells Rd. ~0.63 miles
east of Wright Rd.

**ORDER GRANTING PERMIT AND RIGHT-OF-WAY
TO CONSTRUCT PIPELINE, ROAD CROSSING, AND/OR ROAD CUT**

Now, on this 9 day of February, ²⁰¹⁵~~2012~~ at a regular session of the Commissioners' Court of Clay County, Texas, came on to be considered the application of (contractor) Morkeson Construction, (address) Circuit 6 Box 2 Oliver Wells Rd., (telephone #) 763-287-3661, hereafter referred to as "contractor", for a permit and right-of-way to lay, construct, maintain, operate or remove a pipeline, road crossing, and/or road cut, along, over and across or under the public roads, streets, alleyways or highways in the County of Clay, State of Texas, described on the plat attached, and the court having considered such application, it is accordingly ORDERED by the Court:

1. That the County of Clay, State of Texas, does hereby grant the right, privilege and right-of-way to contractor to lay, construct, maintain, operate and/or remove a pipeline, road crossing, and/or road cut, along, over, across or under the public roads, streets, alleyways of the County of Clay, State of Texas, as described in the plat attached.
2. That such pipeline, road crossing, and/or road cut, shall be buried, covered, constructed and maintained as not to interfere with the uses and occupancy of such roads by the public and shall be buried at least three (3') feet below the present barditch on said county road.
3. That any adjustment of said pipeline, road crossing, and/or road cut, required for any state farm to market road or any other improved road would be at 100% percent cost to contractor.
4. That all the rights, privileges and right-of-ways hereinabove mentioned are by this order duly vested in the said contractor, its successors and assigns, without any further grant or procedure.
5. That contractor shall restore roadway and/or right-of-way to its previous condition; and/or shall pay to Clay County, Texas reasonable compensation for the restoration of said roadway and/or right-of-way.


NA (check if applicable) an agreed payment as reasonable compensation in the amount of \$200.00 payable by contractor to Clay County, Texas.

Agreed and Accepted:

James D. White
Contractor

By: Project Manager
Title

STATE OF TEXAS §
COUNTY OF Archer §




Before me, the undersigned authority, on this day personally appeared James D. White, known to me to be the person whose name is subscribed to the foregoing instrument and acknowledged to me that he executed the same for the purposes and consideration therein expressed and in the capacity therein stated.

Given under my hand and seal of office this 2 day of February, 2012.

Rose M. Holland
Notary Public in and for Archer County, Texas

* * * *

Kenneth Liggett
Kenneth Liggett, County Judge

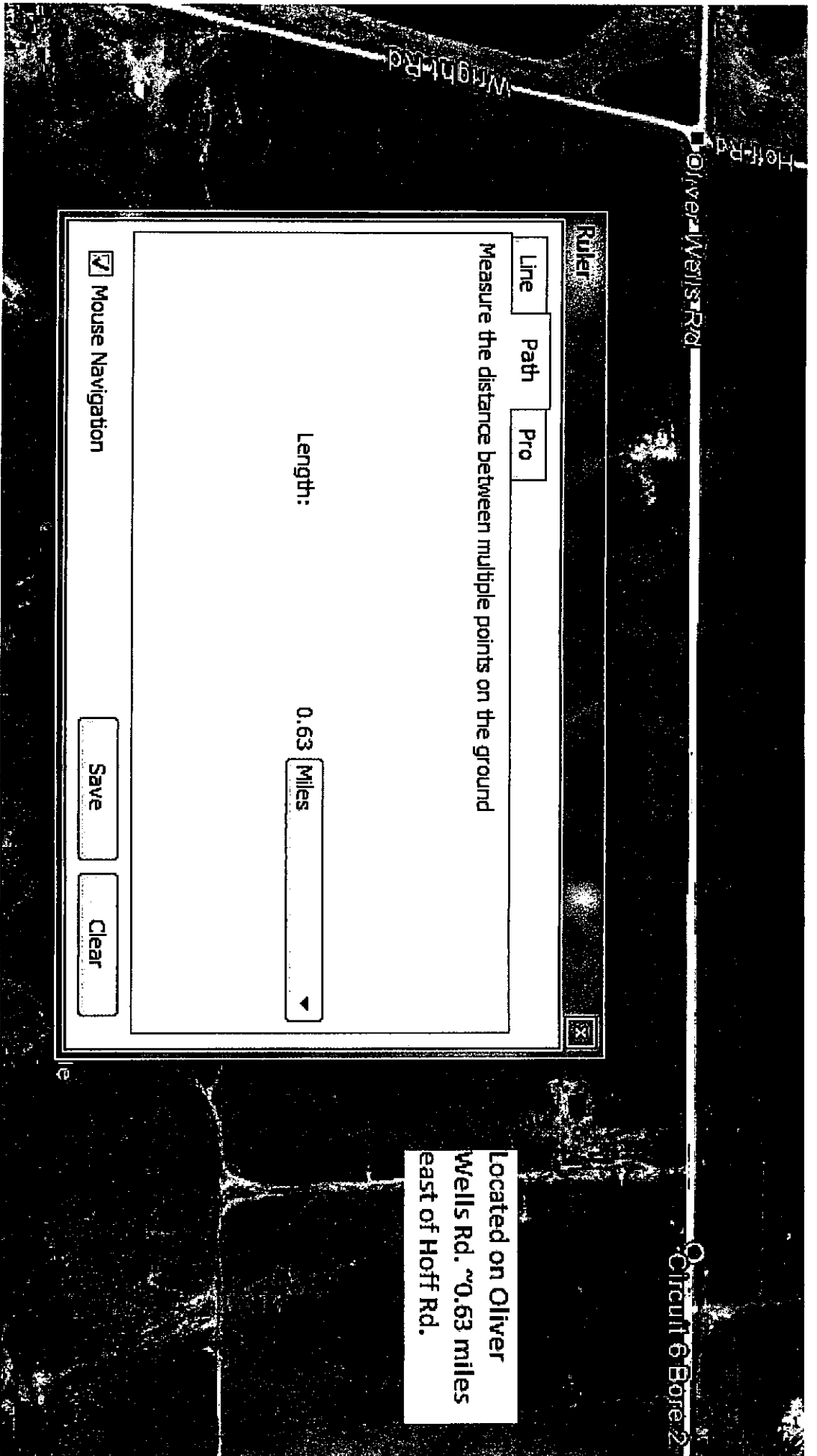


STATE OF TEXAS §
COUNTY OF CLAY §

Before me, the undersigned authority, on this day personally appeared Kenneth Liggett known to me to be the person whose name is subscribed to the foregoing instrument and acknowledged to me that he executed the same for the purposes and consideration therein expressed and in the capacity therein stated.

Given under my hand and seal of office this 9th day of February, 2015.

Wendy Holden
Notary Public in and for Clay County, Texas



**ORDER GRANTING PERMIT AND RIGHT-OF-WAY
TO CONSTRUCT PIPELINE, ROAD CROSSING, AND/OR ROAD CUT**

Now, on this 9 day of February, ²⁰¹⁵~~2012~~ at a regular session of the Commissioners' Court of Clay County, Texas, came on to be considered the application of (contractor) Mortenson Construction, (address) Circuit 10 Box 2 Oliver Wells Rd., (telephone #) 763-287-3661, hereafter referred to as "contractor", for a permit and right-of-way to lay, construct, maintain, operate or remove a pipeline, road crossing, and/or road cut, along, over and across or under the public roads, streets, alleyways or highways in the County of Clay, State of Texas, described on the plat attached, and the court having considered such application, it is accordingly ORDERED by the Court:

1. That the County of Clay, State of Texas, does hereby grant the right, privilege and right-of-way to contractor to lay, construct, maintain, operate and/or remove a pipeline, road crossing, and/or road cut, along, over, across or under the public roads, streets, alleyways of the County of Clay, State of Texas, as described in the plat attached.
2. That such pipeline, road crossing, and/or road cut, shall be buried, covered, constructed and maintained as not to interfere with the uses and occupancy of such roads by the public and shall be buried at least three (3') feet below the present ditch on said county road.
3. That any adjustment of said pipeline, road crossing, and/or road cut, required for any state farm to market road or any other improved road would be at 100% percent cost to contractor.
4. That all the rights, privileges and right-of-ways hereinabove mentioned are by this order duly vested in the said contractor, its successors and assigns, without any further grant or procedure.
5. That contractor shall restore roadway and/or right-of-way to its previous condition; and/or shall pay to Clay County, Texas reasonable compensation for the restoration of said roadway and/or right-of-way.

NA (check if applicable) an agreed payment as reasonable compensation in the amount of \$200.00 payable by contractor to Clay County, Texas.

Agreed and Accepted:

James D White
Contractor

By: Project Manager
Title

STATE OF TEXAS §

COUNTY OF Archer §

Before me, the undersigned authority, on this day personally appeared James D white, known to me to be the person whose name is subscribed to the foregoing instrument and acknowledged to me that he executed the same for the purposes and consideration therein expressed and in the capacity therein stated.

Given under my hand and seal of office this 2 day of February, ~~2012~~ ²⁰¹⁵

Wendy Holden
Notary Public in and for Archer County, Texas

* * * *

Kenneth Liggett
Kenneth Liggett, County Judge



STATE OF TEXAS §

COUNTY OF CLAY §

Before me, the undersigned authority, on this day personally appeared Kenneth Liggett known to me to be the person whose name is subscribed to the foregoing instrument and acknowledged to me that he executed the same for the purposes and consideration therein expressed and in the capacity therein stated.

Given under my hand and seal of office this 9th day of February 2015.

Wendy Holden
Notary Public in and for Clay County, Texas

Oliver Wells Rd

Circuit 10 Bore 2

Located on Oliver Wells Rd. ~0.07 miles west of Cobb Rd.

Cobb Rd

Ruler

Line

Path

Pro

Measure the distance between multiple points on the ground

Length:

0.07

Miles

Mouse Navigation

Save

Clear